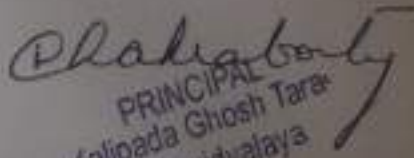


Curriculum Delivery (Academic Session: 2022-23)					
Name of the Teacher: DR. SUVENDU ROY (From 01-07- 2022 to 06-12-2022) AND DR. SURAJ TAMANG From 07-12- 2022 to 30-06-2023)					Department: GEOGRAPHY
Semester	Name of the Course	Course Code	Name of the Unit / Topic	Teaching Methods to be Used	Mode of Continuous Evaluation to be used
1	GEOTECTONIC	GEOH-CCHL-101	Unit 1-Earth's Tectonic and structural evolution with reference to geological time scale	Lectures, tutorials	Assignment, viva voce, class test
1	GEOTECTONIC PRACTICAL	GEOH-CCHL-101	Scales: Concepts, applications, graphical construction of diagonal and vernier scale	Lectures, tutorials	Assignment, viva voce, class test
1	GEOMORPHOLOGY	GEOH-CCHL-102	Unit -1-Geomorphic nature and scope; Fundamental concept	Lectures, Practical	Assignment, viva voce, class test
1	practical	GEOH-CCHL-102	Unit-2-characteristics of minerals	Lectures, Practical	Assignment, viva voce, class test

  
 PRINCIPAL  
 Kalipada Ghosh Tara  
 Mahavidyalaya  
 Bagdogra



I	PHYSICAL GEOGRAPHY	GEOH- GE1L-103	UNIT -2- Plate tectonic theory of global tectonic. Formation of major relief feature of the ocean floor and continents according to Plate tectonic	Lectu res, tutori als,PP T	CLASS TEST
I	PRACTICAL S	GEOH- GE1L-103	1. Construction of scale- Diagonal scale and vernier scale	Lectu res, tutori als,PP T	CLASS TEST, VIVA
II	HUMAN GEOGRAPHY	GEOH- CCHL-201	Defining human geography; major themes, Contemporary revelance	Lectu res, tutori als	Assignment , viva voce,class test
II	HUMAN GEOGRAPHY	GEOH- CCHL-201	Space and society: cultural region, race religion and language Population growth and distribution with special reference to india population and composition	Lectu res, tutori als	Assignment , viva voce,class test

Srijay

Chakraborty  
PRINCIPAL  
Kalipada Ghosh Taks  
Mahavidyalaya  
Bandogra

II	HUMAN GEOGRAPHY PRACTICAL	GEOH-CCHL-201	Unit1-Diagrammatic data presentation: Line and Bar Graph	Lectures, practicals	Assignment, viva voce, class test, TERM PAPER, SEMINAR
II	SETTLEMENT GEOGRAPHY	GEOH-CCHL-202	UNIT-1- Settlement, origin and growth of rural and urban settlement	Lectures, practicals	Assignment, viva voce, class test
II	HUMAN GEOGRAPHY	GEOP-DSCL-204 Resource	Unit 1 introduction: Defination and Scope - Content of human geography	Lectures, tutorials, PP T	CLASS TEST
II	PRACTICAL S	GEOP-DSCL-204	Diagrammatic Data Presentation; line and bar graph	Lectures, tutorials, PP T	CLASS TEST, ASSIGNMENT

*Chakraborty*  
 PRINCIPAL  
 Kalipada Ghosh Tara  
 Mahavidyalaya  
 Bagdogra

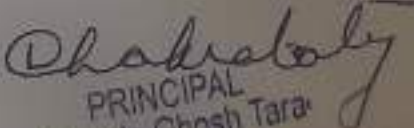
*Singh*

III	CLIMATOLOGY	GEOH-CCHL-301	UNIT1-Atmospheric Atmospheric moisture: evaporation, humidity . condensation, fog, and clouds, precipitation types climatic region (Koppen)	LECTURE S, TUTORIALS	REPORT WRITING, CLASS TEST
III	STATISTICAL METHODS INGEOGRAPHY	GEOH-CCHL-302	UNIT 1. Significance of statistics in Geography	LECTURE S, TUTORIALS	REPORT WRITING, CLASS TEST
III	PRACTICALS	GEOH-CCHL-302	UNIT 2- Association and correlation: Rank correlation	Lectures, practicals	Assignment , viva voce, class test

*Phakata*  
PRINCIPAL  
Kailpada Ghosh Tara  
Mahavidyalaya  
Bardogra

*Sri Pr*

III	GEOGRAPHY OF INDIA	GEOH-CCHL-303	UNIT 3- Social : Distribution of population by race, caste,, religion, language, tribes, and their correlates	Lectures, tutorials, PPT	CLASS TEST, ASSIGNMENT
III	PRACTICAL	GEOH-CCHL-303	UNIT1- Monthly temperature and rainfall graph of five selected station from different physiographic region of india	Lectures, tutorials, PPT	CLASS TEST
III	REMOTE SENSING	GEOH-SECT-305	UNIT-2- satellite remote sensing: principles, EMR interaction with atmosphere and earth surface; satellites (landsat and IRS)	Lectures, tutorials, PPT	CLASS TEST, ASSIGNMENT
III	REGIONAL DEVELOPMENT (THEORY)	GEOP-DSCCL-306	1. Problem region and regional planning; backward region and regional plans special area development plans in india	Lectures, tutorials, PPT	PROJECT REPORT ON RURAL ISSUE

  
 PRINCIPAL  
 Kalipada Ghosh Tara  
 Mahavidyalaya  
 Bagdogra

III	REMOTE SENSING	GEOP-SECT-307	1. satellite remote sensing: principles, EMR interaction with atmosphere and earth surface; satellites (landsat and IRS)	Lectures, tutorials, PPT	CLASS TEST, ASSIGNMENT
IV	ECONOMIC GEOGRAPHY	GEOH-CCHL-401	UNIT 1- Tertiary Activities; Transport, trade and services	Lectures, tutorials, PPT	CLASS TEST
IV	REGIONAL PLANNING AND DEVELOPMENT	GEOH-CCHL-402	UNIT 1- Unit -4- measuring development: Indicator ( economic, social and environment); human development.	Lectures, tutorials, PPT	CLASS TEST
IV	REGIONAL PLANNING AND DEVELOPMENT	GEOH-CCHL-402	Delination of formal region by weighted index method: delination of of functional region by breaking pont analysis	lectures, tutorials ppt	CLASS TEST

*Chakraborty*  
 PRINCIPAL  
 Kalipada Ghosh Tara  
 Mahavidyalaya  
 Baginipara

*Singh*

IV	FIELD WORK AND RESEARCH METHODOLOGY	GEOH-CCHL-403	UNIT 1-Field work in geographical studies: Role value, data, and ethics of field work	Lectures, tutorials, PPT	CLASS TEST, ASSIGNMENT
IV	GEOGRAPHICAL INFORMATION SYSTEM	GEOH-SECT-405	UNIT-2- Global positioning system (GPS): Principles and uses : DGPS	Lectures, tutorials, PPT	CLASS TEST, ASSIGNMENT
IV	SPATIAL INFORMATION TECHNOLOGY	GEOP-DSCL-406	2. Spatial information/data: web data sources, registration and projection: data structure; data interpolation and modelling	Lectures, tutorials, PPT	SEMINAR
IV	GEOGRAPHICAL INFORMATION SYSTEM	GEOP-SECT-407	1. Gis data structure; types ( spatial and non spatial), raster and vector data structure	Lectures, tutorials, PPT	CLASS TEST, ASSIGNMENT
V	REMOTE SENSING AND GIS	GEOH-CCHL-502	UNIT1- Gis data structure; types ( spatial and non spatial), raster and vector data structure	Lectures, tutorials, PPT	SEMINAR, CLASS TEST
V	POPULATION GEOGRAPHY (THEORY)	GEOH-DEIL-503	3. Population dynamic: fertility and mortality ( determinant	Lectures, tutorials, PPT	SEMINAR, CLASS TEST

Singh

Chakraborty  
PRINCIPAL  
Kalipada Ghosh Tara  
Mahavidyalaya  
Bagdogra

			and measures); Migration (causes and consequence)		
			4. Population composition and characteristics: age-composition; literacy; contemporary issues; ageing of population; HIV/AIDS		
V	POPULATION GEOGRAPHY (PRACTICAL)	GEOH-DEIL-503	1. Population projection by arithmetic method; Population density mapping for India;	Lectures, tutorials, PPT	CLASS TEST
V	DISASTER MANAGEMENT	GEOH-DEIL-505	2. Disasters in India: (flood causes impact, distribution and mapping landslide causes impact distribution and mapping drought	Lectures, tutorials, PPT	CLASS TEST

*Chakrabarty*  
 PRINCIPAL  
 Kalipada Ghosh Tara  
 Mahavidyalaya  
 Barypeta

*Singh*

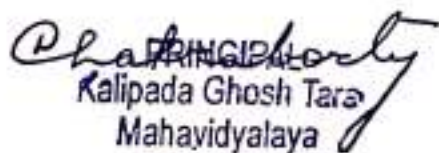



VI	PRACTICAL S	GEOH- CCHL-602	Project report based on any one field based case study from the following prepared: a) Flood b) Landslide  c) Earthquake	Lectures, tutorials, PPT	PROJECT REPORT
VI	RURAL  DEVELOPMENT	GEO-DE2L- 605	2. Area based approach to rural development flood prone area programme : PMGSY	Lectures, tutorials, PPT	SEMINAR
VI	PRACTICAL S	GEO-DE2L- 605	1. A case study on socio economic status of the people at any one of the following a) Mouza level b) Village level	Lectures, tutorials, PPT	PROJECT REPORT

*Phanabaty*  
 PRINCIPAL  
 Kalipada Ghosh Terai  
 Mahavidyalaya  
 Bardoloi

*Smt. S.*

Curriculum Delivery (Academic Session: 2022-23)					
Name of the Teacher: DR. RANJITA ROY SARKAR					Department: GEOGRAPHY
Semester	Name of the Course	Course Code	Name of the Unit / Topic	Teaching Methods to be Used	Mode of Continuous Evaluation to be used
1	GEOTECTONIC	GEOH-CCHL-101	Unit 2-Earth's Interior structure,theory of Isostasy (Airy, Pratt, Bowie, Hayford,Heiskanen	Lectures, tutorials	Assignment , viva voce,class test
1	GEOTECTONIC PRACTICAL	GEOH-CCHL-101	Scales: Concepts, applications, meritsand demerits	Lectures, tutorials	Assignment , viva voce,class test
1	GEOMORPHOLOGY	GEOH-CCHL-102	Unit2-Geomorphic processe, Mass wasting	Lectures,Practical	Assignment , viva voce,class test
1	practical	GEOH-CCHL-102	Unit1-Topographical Map: Interpretation of plateau/mountain area with the help of cross and	Lectures, Practical	Assignment , viva voce,class test

  
 Phani Ghosh  
 Kalipada Ghosh Tara  
 Mahavidyalaya  
 Bagdogra

  
 Ranjita Roy Sarkar  
 Head  
 Department of Geography  
 Kalipada Ghosh Tara Mahavidyalaya  
 Bagdogra

			longitudinal profiles; interpretation of relief profile: composite; Slope Analysis (Wentworth's method); Relative Drainage density and drainage frequency; Transect chart		
I	PHYSICAL GEOGRAPHY	GEOH-GE1L-103	UNIT 1- Earth's interior with special reference to seismology	Lectures, tutorials, PPT	CLASS TEST
I	PRACTICALS	GEOH-GE1L-103	2. Map Projection: Zenithal Gnomonic Projection (Polar Projection (Equatorial Case), Simple Conical Projection with one standard parallel	Lectures, tutorials, PPT	CLASS TEST, VIVA
II	HUMAN GEOGRAPHY	GEOH-CCHL-201	Unit3- malthus	Lectures, tutorials	Assignment, viva voce, class test
II	HUMAN GEOGRAPHY	GEOH-CCHL-201	Unit 4-Concept of population-resource relationship; Population resource	Lectures, tutorials	Assignment, viva voce, class test

*Chakraborty*  
 PRINCIPAL  
 Kalipada Ghosh Tara  
 Mahavidyalaya  
 Bagdogra

*K. Jay Saha*  
 4220  
 Department of Geography  
 Kalipada Ghosh Tara Mahavidyalaya  
 Bagdogra

			(Ackerman)		
II	HUMAN GEOGRAPHY PRACTICAL	GEOH-CCHL-201	Unit1-Diagrammatic data presentation: isopleth (isotherm, isohyet and isobar); compound and composite); circles (proportional concentric circle and divided circle)	Lectures, practicals	Assignment, viva voce, class test, TERM PAPER, SEMINAR
II	SETTLEMENT GEOGRAPHY PRACTICAL	GEOH-CCHL-202	UNIT1-Levelling by Dumpy Level along a given line by rise and collimation method	Lectures, practicals	Assignment, viva voce, class test
II	SETTLEMENT GEOGRAPHY PRACTICAL	GEOH-CCHL-202	UNIT 2-Geological Map; Drawing of sections on uniclinal and folded structures unconformity.	Lectures, practicals	Assignment, viva voce, class test
II	HUMAN GEOGRAPHY	GEOP-DSCL-204	4. Population-	Lectures, tutorials, PPT	CLASS TEST

*Phakir*  
 PRINCIPAL  
 Kalipada Ghosh Tara  
 Mahavidyalaya  
 Bagdogra

*K. Jay Rout*  
 Head  
 Department of Geography  
 Kalipada Ghosh Tara Mahavidyalaya  
 Bagdogra

II	PRACTICAL S	GEOP- DACL-204	2. Thematic Mapping Techniques: Choropleth, Proportional Circles and Proportional	Lectu res, tutori als,PP T	CLASS TEST, ASSIGNM ENT
----	----------------	-------------------	---	--	----------------------------------

*Chakrabarty*  
PRINCIPAL  
Kalipada Ghosh Tara  
Mahavidyalaya  
Bagdogra


*R. by Sark.*  
Head  
Department of Geography  
Kalipada Ghosh Tara Mahavidyalaya  
Bagdogra


			Divided Circles		
III	CLIMATOLOGY	GEOH-CCHL-301	UNIT 1-Atmospheric composition and structure; insolation and temperature: distribution, heat budget, temperature inversion	LECTURE S, TUTORIALS	REPORT WRITING, CLASS TEST
III	STATISTICAL METHODS IN GEOGRAPHY	GEOH-CCHL-302	UNIT 3. Sampling: purposive, random, systematic and stratified	LECTURE S, TUTORIALS	REPORT WRITING, CLASS TEST
III	PRACTICALS	GEOH-CCHL-302	UNIT 1-Tabulation of data; frequency distribution table, class group and class interval; Descriptive statistics: Deciles, Quartiles, Percentiles; Measures of Central Tendency: Mean, Median and Mode; Measures of Dispersion: Quartile Deviation, Standard Deviation, Variance and Coefficient of Variation	Lectures, practicals	Assignment, viva voce, class test

*Chakraborty*  
**PRINCIPAL**  
 Kalipada Ghosh Tara  
 Mahavidyalaya  
 Bagdogra

*R. Ly. Laha*  
 4480  
 Department of Geography  
 Kalipada Ghosh Tara Mahavidyalaya  
 Bagdogra

III	GEOGRAPHY OF INDIA	GEOH-CCHL-303	UNIT 1-Physical: Physiographic divisions, soil, vegetation, climate classification	Lectures, tutorials, PPT	CLASS TEST, ASSIGNMENT
III	PRACTICAL	GEOH-CCHL-303	UNIT 2-Measures of Inequality: Lorenz Curve and Gini's Coefficient	Lectures, tutorials, PPT	CLASS TEST
III	REMOTE SENSING	GEOH-SECT-305	UNIT 1-Remote Sensing: Definition and development; platforms and types; photogrammetry	Lectures, tutorials, PPT	CLASS TEST, ASSIGNMENT
III	REGIONAL DEVELOPMENT (THEORY)	GEOP-DACL-306	1. Definition, types of Regional planning: Formal, Functional, and Planning regions	Lectures, tutorials, PPT	PROJECT REPORT ON RURAL ISSUE
III	PRACTICALS	GEOP-DACL-306	2. Geological maps: Uniclinal and folded structures with givendips	Lectures, tutorials, PPT	CLASS TEST
III	REMOTE SENSING	GEOP-SECT-307	1. Remote Sensing: Definition and development; platforms and types; photogrammetry	Lectures, tutorials, PPT	CLASS TEST, ASSIGNMENT

  
 PRINCIPAL  
 Kalipada Ghosh Tara  
 Mahavidyalaya  
 Bagdogra

  
 H. K. Laha  
 Department of Geography  
 Kalipada Ghosh Tara Mahavidyalaya  
 Bagdogra

IV	ECONOMIC GEOGRAPHY	GEOH-CCHL-401	UNIT I- Introduction: Concept of economic activity; factors affecting location of economic activity with special reference to agriculture (Von Thunen theory), Industry (Weber's theory)	Lectures, tutorials, PPT	CLASS TEST
IV	PRACTICALS	GEOH-CCHL-401	Representation of state wise variation in occupational structure and work rate using proportional circles and proportional Co-efficient method (comparison of developed and developing countries)	Lectures, tutorials, PPT	CLASS TEST
IV	REGIONAL PLANNING AND DEVELOPMENT	GEOH-CCHL-402	UNIT I-Definition of region, evolution and types of regional planning: formal, planning regions and regional planning; need for regional planning; types of regional planning	Lectures, tutorials, PPT	CLASS TEST

*Principals*  
**PRINCIPALS**  
 Kalipada Ghosh Tirtha  
 Mahavidyalaya  
 Bagdogra

*S. K. Das*  
 Head  
 Department of Geography  
 Kalipada Ghosh Tirtha Mahavidyalaya, Bagdogra



IV	FIELD WORK AND RESEARCH METHODOLOGY	GEOH-CCHL-403	UNIT 4-Defining research problems; objectives and hypothesis	Lectures, tutorials, PPT	CLASS TEST, ASSIGNMENT
IV	PRACTICAL (FIELD SURVEY)	GEOH-CCHL-403	Use of field tools: Collection of material for physical and socio-economic surveys; 2. Designing the field report: Aims and objectives, methodology, analysis, interpretation and writing the report	Lectures, tutorials, PPT	PROJECT REPORT
IV	GEOGRAPHICAL INFORMATION SYSTEM	GEOH-SECT-405	UNIT 1-Geographical Information System (GIS): Definition and Components	Lectures, tutorials, PPT	CLASS TEST, ASSIGNMENT
IV	SPATIAL INFORMATION TECHNOLOGY	GEOP-DSCL-406	4. Application of Spatial Information Technology	Lectures, tutorials, PPT	SEMINAR

*Chakraborty*  
 PRINCIPAL  
 Kalipada Ghosh Tara  
 Mahavidyalaya  
 Bagdogra

*S. K. Paul*  
 Head  
 Department of Geography  
 Kalipada Ghosh Tara Mahavidyalaya  
 Bagdogra

IV	PRACTICALS	GEOP-DSCI.-406	2. Statistical techniques: Measures of central tendency and measures of dispersion.	Lectures, tutorials, PPT	CLASS TEST
IV	GEOGRAPHICAL INFORMATION SYSTEM	GEOP-SECT-407	1. Geographical Information System (GIS): Definition and Components	Lectures, tutorials, PPT	CLASS TEST, ASSIGNMENT
V	REMOTE SENSING AND GIS	GEOH-CCHL-502	UNIT1-Remote Sensing and GIS: Definition and components, development, platforms and types	Lectures, tutorials, PPT	SEMINAR, CLASS TEST
V	POPULATION GEOGRAPHY (THEORY)	GEOH-DE1L-503	UNIT 1- Defining the field: Nature and scope; sources of data with special (Census, Vital Statistics and NSSO)  UNIT 2-Population size, distribution and growth: Determinants and patterns; population; (Malthusian Theory and Optimum	Lectures, tutorials, PPT	SEMINAR, CLASS TEST

*Chakrabarty*  
 PRINCIPAL  
 Kalipada Ghosh Tarai  
 Mahavidyalaya  
 Bagdogra

*L. Ky. Sark.*  
 4880  
 Department of Geography  
 Kalipada Ghosh Tarai Mahavidyalaya  
 Bagdogra

			3. Population dynamics: Fertility, mortality and migration; measures, implications; 4. Population composition and characteristics: age-composition; literacy; contemporary issues: ageing of population; HIV/AIDS		
V	POPULATION GEOGRAPHY (PRACTICAL)	GEOH-DE1L-503	1. Population projection by arithmetic method; Population density mapping for India;  Measures of Fertility (Crude Birth Rate, General Fertility Rate, Age Specific Fertility Rate, Total Fertility Rate); Death Rate; Age Specific Death Rate, Infant Mortality	Lectures, tutorials, PPT	CLASS TEST
V	DISASTER MANAGEMENT	GEOP-DE1L-505	3. Disasters in India: (b) earthquake and tsunami: causes, impact, distribution mapping; cyclone: causes, impact, distribution and mapping	Lectures, tutorials, PPT	CLASS TEST

*Chakraborty*  
**PRINCIPAL**  
 Kalipada Ghosh Tara  
 Mahavidyalaya  
 Bagdogra

*L. K. Saha*  
**Head**  
 Department of Geography  
 Kalipada Ghosh Tara Mahavidyalaya  
 Bagdogra

V	PRACTICALS	GEOP-DEIL-505	1. Project report based on any one field based case study a) Flood b) Landslide	Lectures, tutorials, PPT	PROJECT REPORT
VI	EVOLUTION OF GEOGRAPHICAL THOUGHTS	GEOH-CCHL-601	3. Modern evolution of geographical thinking in Germany, France, Britain, States of America; 4. Debates: Environmental Determinism and Possibilism	Lectures, tutorials, PPT	SEMINAR, CLASS TEST
VI	PRACTICALS	GEOH-CCHL-601	1. Quantitative techniques in geography: Chi square, standard score, dominant and distinctive analysis	Lectures, tutorials, PPT	SEMINAR, CLASS TEST
VI	DISASTER MANAGEMENT	GEOH-CCHL-602	3. Factors, consequences and management of landslide; 4. Human induced disaster: Fire hazard, industrial accidents	Lectures, tutorials, PPT	SEMINAR, CLASS TEST
VI	PRACTICALS	GEOH-CCHL-602	Project report based on any one field based case study from the following prepared: a) Flood	Lectures, tutorials, PPT	PROJECT REPORT

Principal  
Kalipada Ghosh  
Mahavidyalaya  
Bagdogra

R. By  
Head  
Department of Geography  
Kalipada Ghosh Tarai Mahavidyalaya  
Bagdogra

			b) Landslide c) Earthquake		
VI	RURAL DEVELOPMENT	GEOP-DE2L-605	4. Target Group Approach to Rural Development: SJSY, and Rural Connectivity	Lectures, tutorials, PPT	SEMINAR
VI	PRACTICALS	GEOP-DE2L-605	1. A case study on socio economic status of the people at any one of the following a) Mouza level b) Village level	Lectures, tutorials, PPT	PROJECT REPORT

*Chakrabarty*  
**PRINCIPAL**  
 Kalipada Ghosh Tara  
 Mahavidyalaya  
 Bagdogra

*R. K. Saha*  
**Head**  
 Department of Community  
 Kalipada Ghosh  
 Bagdogra

**CURRICULUM DELIVERY (Academic Session: 2022-23)**

SUSMITA MONDAL, SACT II			Department: Geography		
Sem	Name of the Course	Course Code	Name of the Unit / Topic	Teaching Methods to be Used	Mode of Continuous Evaluation to be used
I	GEOMORPHOLOGY	GEOH-CCHL-102	Unit2-Geomorphic processes, Weathering Unit3-Evolution of erosional and depositional landforms: Fluvial, Karst, Aeolian, Glacial and Coastal	Lectures, tutorials	Assignment, viva voce, class test
I	PRACTICALS	GEOH-CCHL-102	Unit11-Identification of rocks and minerals: Granite, Basalt, Limestone, Shale, Sandstone, Phyllites, Slates, Marble, Schiest, Quartzite, Bauxite, Chalcopryite, Calcite, Feldsper, Galena, Haematite, Magnetite, Mica, Quartz and Talc.	Lectures, Practical	Assignment, viva voce, class test
I	PHYSICAL GEOGRAPHY	GEOH-GEIL-103	UNIT IV- Principal Geomorphic Agents, classification and evolution of fluvial, coastal, Aeolian and glacial landforms	Lectures, tutorials, PPT	CLASS TEST
I	PHYSICAL GEOGRAPHY	GEOH-GEIL-103	UNIT IV- Erosional and depositional features of river, glacial and wind	Lectures, tutorials, PPT	CLASS TEST, VIVA
II	SETTLEMENT GEOGRAPHY	GEOH-CCHL-202	Unit1- Settlement: Origin and growth of Rural and Urban settlement  Unit-II- Classification and morphology of settlement  Unit-III- Trends and patterns of World's urbanisation with special reference to India	Lectures, tutorials, PPT	Assignment, viva voce, class test

*Susmita Mondal*



**PRINCIPAL**  
Kalipada Ghosh Terai  
Mahavidyalaya  
Bagdogra

II	HUMAN GEOGRAPHY	GEOH-CCHL-201	Unit 2- Cultural region; race; religion and language with reference to India	Lectures, tutorials	Assignment, viva voce, class test
II	HUMAN GEOGRAPHY PRACTICAL	GEOH-CCHL-201	Unit II Proportional circle	Lectures, practicals	Assignment, viva voce, class test.
II	GEOGRAPHY OF INDIA	GEOH-GE2L-203	Unit 1 Physiography, climate, natural vegetation and soil	Lectures, tutorials, PPT	CLASS TEST, ASSIGNMENT
II	GEOGRAPHY OF INDIA	GEOH-GE2L-203	Unit II Topographical Map: Settlement, Transport and Communication	Lectures, tutorials, PPT	CLASS TEST, ASSIGNMENT
III	CLIMATOLOGY	GEOH-CCHL-301	UNIT II Atmospheric pressure and wind; planetary winds, forces affecting wind, general circulation, Jet Stream; Monsoon: Origin and mechanism	LECTURES, TUTORIALS	REPORT WRITING, CLASS TEST
III	CLIMATOLOGY PRACTICAL	GEOH-CCHL-301	UNIT I Meteorological Instruments: Minimum and Maximum Thermometer, Hygrometer, Fortin's Barometer Unit II Interpretation of India's Daily Weather Report (Summer and Winter), Representation of climatic data by Climograph and Hythergraph	LECTURES, TUTORIALS	REPORT WRITING, CLASS TEST
III	REMOTE SENSING	GEOH-SECT-305	UNIT III Classification (Supervised and Unsupervised)	Lectures, tutorials, PPT	CLASS TEST, ASSIGNMENT
III	REGIONAL DEVELOPMENT	GEOH-DSCL-306	Unit IV Problems of regions and regional planning; backward regions and regional plans, special area development plans in India	Lectures, tutorials, PPT	CLASS TEST, ASSIGNMENT

*Susmita Mandal*



PRINCIPAL  
Kalipada Ghosh Terai  
Mahavidyalaya  
Bagdogra

	REGIONAL DEVELOPMENT	GEOH-DSCL-306	Unit I Interpretation of Indian Topographical Map: Settlement, transport and communication	Lectures, tutorials, PPT	CLASS TEST, ASSIGNMENT
III	RURAL DEVELOPMENT	GEOP-SECT-307	Unit III Area-based approach to rural development – Drought-prone area Programme, PMGSY  Unit IV Target Group Approach in Rural Development, SJSY, MNREGA, Jan Dhan Yojana and Rural connectivity	Lectures, tutorials, PPT	CLASS TEST, ASSIGNMENT
IV	ECONOMIC GEOGRAPHY	GEOH-CCHL-401	UNIT II Primary activity, subsistence, commercial agriculture, forestry, fishing and mining	Lectures, tutorials, PPT	CLASS TEST
IV	REGIONAL PLANNING AND DEVELOPMENT PRACTICALS	GEOH-CCHL-402	Unit II Measuring inequality by Location Quotient, Measuring Regional Disparity by Sopber Index	Lectures, tutorials, PPT	CLASS TEST

*Susmita Mandal*



PRINCIPAL  
Kalipada Ghosh Terai  
Mahavidyalaya  
Bagdogra ✓



	GEOGRAPHICAL INFORMATION SYSTEM	GEOH-SECT-405	Unit II Global Positioning System, Principal and uses of DGPS	Lectures, tutorials, PPT	CLASS TEST
IV	GEOGRAPHICAL INFORMATION SYSTEM	GEOP-SECT-407	Unit II Global Positioning System, Principal and uses of DGPS	Lectures, tutorials, PPT	CLASS TEST, ASSIGNMENT

*Susmita Mandal*



PRINCIPAL -  
Kalipada Ghosh Terai,  
Mahavidyalaya  
Bardhaman ✓

	URBAN GEOGRAPHY (THEORY)	GEOH-DE2L-504	UNIT I Urban Geography: Introduction, nature and scope UNIT II Patterns of urbanisation in developed and developing countries Unit II Functional classification of cities; quantitative and qualitative methods Unit IV Urban issues: Problems of housing, slums, civic amenities (water and transport), case study of urban centre in North Bengal with reference to land use and urban problems.	Lectures, tutorials, PPT	SEMINAR, CLASS TEST
V	URBAN GEOGRAPHY (PRACTICAL)	GEOH-DE2L-504	Unit I Hierarchy of urban settlements: Rank size rule Unit II State-wise variation and trends of urbanisation; temporal analysis of urban growth using Census data of India	Lectures, tutorials, PPT	SEMINAR, CLASS TEST
V	DISASTER MANAGEMENT	GEOH-DE1L-505	Unit IV Response and mitigations to disaster: Mitigation and preparedness, NDMA and NIDM; indigenous knowledge and community-based disaster management	Lectures, tutorials, PPT	CLASS TEST
V	DISASTER MANAGEMENT	GEOH-DE1L-505	Unit I Project Report based on landslide	Data collection and compilation	Field visit and discussion

*Swamita Mandal*



PRINCIPAL  
Kalipada Ghosh Terai  
Mahavidyalaya  
Bagdogra

	EVOLUTION OF GEOGRAPHICAL THOUGHTS	GEOH-CCHL-601	Unit I Development of Geographical Thoughts: Pre-modern, early origin of Geographical Thinking with reference to the Classical and medieval period Unit II Modern: Evolution of Geographical Thinking and disciplinary trends in Germany, France, Britain, USA	Lectures, tutorials, PPT	SEMINAR, CLASS TEST
VI	PRACTICALS	GEOH-CCHL-601	Unit II Crop Combination, Weber, Rafiulla and Doi	Lectures, tutorials, PPT	SEMINAR, CLASS TEST
VI	PRACTICALS	GEOH-CCHL-602	Project report based on any one field based case study from the following disaster will be prepared: a) Flood b) Landslide c) Earthquake	Lectures, tutorials, PPT	PROJECT REPORT
VI	RURAL DEVELOPMENT	GEOP-DE2L-605	Unit III Area-based approach to rural development: drought-prone area programme, PMGSY	Lectures, tutorials, PPT	SEMINAR
VI	PRACTICALS	GEOP-DE2L-605	1. A case study on socio economic status of the people at any one of the following level: a) Mouza level b) Village level	Lectures, tutorials, PPT	PROJECT REPORT

*Susmita Mandal*



PRINCIPAL  
Kalipada Ghosh Terai  
Mahavidyalaya  
Bagdogra

## CURRICULUM DELIVERY (Academic Session: 2022-23)

Name of the Teacher: Dr. Himika Mukhopadhyay

Department : Geography

Sem	Name of the Course	Course Code	Name of the Unit / Topic	Teaching Methods to be Used	Evaluation to be used
I	GEOTECTONIC	GEOH-CCHL-101	Unit 3	Lectures, tutorials	Assignment, viva voce, class
I	GEOTECTONIC	GEOH-CCHL-101	Unit 2	Lectures, Practicals	Assignment, Class
I	GEOMORPHOLOGY	GEOH-CCHL-102	Unit 3	Lectures, tutorials	Assignment, viva voce, class
I	PHYSICAL GEOGRAPHY	GEOH-GE1L-103	Unit 3 Sinusoidal Projection	Lectures,tutorials, Lectures, Practicals	CLASS TEST
II	HUMAN GEOGRAPHY	GEOH-CCHL-201	Unit 2	Lectures, Practicals PPT	Assignment, Class
II	SETTLEMENT GEOGRAPHY	GEOH-CCHL-202	Unit 4	Lectures,PPT	Assignment,Class
II	HUMAN GEOGRAPHY	GEOP-DACL-204	Unit 4 Prop. circles	Lectures,PPT, pract	Assignment,Class
III	CLIMATOLOGY	GEOH-CCHL-301	Unit 4	Tutorials, class test	project Report Writing
III	STATISTICAL METHODS IN GEOG.	GEOH-CCHL-302	Unit 2	Tutorials, class test, PPT	project TEST
III	STATISTICAL METHODS IN GEOG.	GEOH-CCHL-302	Unit 2	Tutorials, class test, PPT	project TEST
III	GEOGRAPHY OF INDIA	GEOH-CCHL-303	Unit 2	Tutorials, class test, PPT	Project, Class test
III	REMOTE SENSING	GEOP-SECT-307	Unit 2	Tutorials, class test, PPT	Class test
III	REGIONAL DEVELOPMENT	GEOP-DACL-306	Unit 3 Profile & Transect	Lectures, tutorials, Lectures, tutorials,	Report on Rural Issue Project,

PRINCIPAL  
Kalipada Ghoshal  
Malaviya Jyoti  
Bhubaneswar

			Chart		Class test
III	RURAL DEVELOPMENT	GEOP-SECT-307	Unit 3	Lectures, tutorials,	Class test, Assn
IV	ECONOMIC GEOGRAPHY	GEOH-CCHL-401	UNIT 3	Lectures, tutorials,	class test
IV	ECONOMIC GEOGRAPHY	GEOH-CCHL-401	UNIT 1	Lectures, tutorials, pract. PPT	class test, project, assn
IV	REGIONAL PLANNING & DEVELOPMENT	GEOH-CCHL-402	UNIT 2	Lectures, tutorials, pract. PPT	class test,
IV	FIELD WORK AND RESEARCH METHODOLOGY	GEOH-CCHL-403	UNIT 3 Unit 1 & 2	Lectures, tutorials, pract. PPT	class test, project Excursion
IV	GIS	GEOH-SECT-405	UNIT 5	Lectures, tutorials,	class test
IV	SPATIAL INFORMATION TECHNOLOGY	GEOP-DSCL-406	Unit- 1 Unit - 1	Lectures, tutorials, PPT	seminar
V	ENVIRONMENTAL GEOGRAPHY	GEOH-CCHL-501	UNIT 1 & 2	Lectures, tutorials, PPT	project, test
V	REMOTE SENSING AND GIS	GEOH-CCHL-502	Unit 1 Unit 1	Lectures, tutorials, PPT, practical	project, test, seminar
V	DISASTER MANAGEMENT	GEOP-DE1L-505	Unit 2 Project	Lectures, Tutorials, Field	class test, Project
VI	PRACTICALS	GEOP-DE1L-505	Project	PPT	project report
VI	ADVANCED CARTOGRAPHY	GEOH-DE3L-603	ENTIRE PAPER ENTIRE PAPER	Lectures, tutorials, PPT, practical	project, test, seminar
VI	PRACTICALS	GEOH-DE3L-603	Project	tutorials, PPT	project report

*Am*

*(Signature)*

PRINCIPAL  
Kannada & Hindi, Terol  
Mangalore  
Bijalappa